

1:135,000











# 2005 Modelled Native Vegetation EVC H12

 Catchment Boundary

NV2005\_EVCBCS

-  Alluvial Terraces Herb-rich Woodland
-  Alluvial Terraces Herb-rich Woodland/Plains Grassy Woodland Complex
-  Aquatic Herbland/Plains Sedgy Wetland Mosaic
-  Brackish Drainage-line Aggregate
-  Creekline Grassy Woodland
-  Damp Sands Herb-rich Woodland
-  Floodplain Riparian Woodland
-  Granitic Hills Woodland
-  Grassy Dry Forest
-  Grassy Woodland
-  Grassy Woodland/Heathy Dry Forest Complex
-  Heathy Dry Forest
-  Heathy Woodland
-  Herb-rich Foothill Forest
-  Hills Herb-rich Woodland
-  Plains Grassland
-  Plains Grassland/Plains Grassy Woodland Mosaic
-  Plains Grassy Wetland
-  Plains Grassy Woodland
-  Plains Sedgy Wetland
-  Plains Sedgy Woodland
-  Riparian Forest
-  Riparian Woodland
-  Rocky Outcrop Shrubland/Rocky Outcrop Herbland Mosaic
-  Rocky Outcrop Shrubland/Rocky Outcrop Herbland/Grassy Dry Forest Complex
-  Seasonally Inundated Shrubby Woodland
-  Sedgy Riparian Woodland
-  Stony Rises Woodland
-  Valley Grassy Forest
-  Water Body - Fresh
-  Water body - salt
-  Wet Forest
-  Wetland Formation

Watercourse

-  BILLY BILLY CREEK
-  CAVE HILL CREEK
-  CHALLICUM CREEK
-  CHARLEYCOMBE CREEK
-  DAIRY MAID CREEK
-  DITCHFIELD CREEK
-  FIERY CREEK
-  MIDDLE CREEK
-  SANDY CREEK
-  WONGAN CREEK