

WILLAURA

YALLA-Y-POORA

STOCK

MININERA

MININERA EAST

LAKE WONGAN

STONELEIGH

NARRAPUMELAP

WICKLIFFE

WESTMERE

STREATHAM

CARRANBALLAC

LAKE BOLAC

NERRIN NERRIN

VITE VITE NORTH

WOORNDOO UPPER

PURA PURA

MINGAY

WOORNDOO

DUNDONNELL

VITE VITE

HEXHAM

BARNIE BOLAC

DERRINALLUM

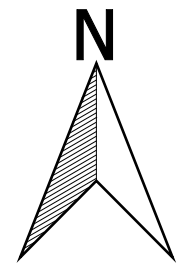
LISMORE

DARLINGTON

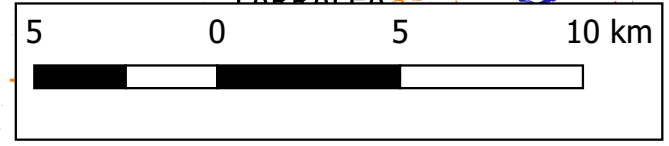
MURCHS CORNER

GNARLAW

LAPPALEA



1:207,000







2005 Modelled Native Vegetation EVC H11

 Catchment Boundary

NV2005_EVCBCS

-  Aquatic Herbland/Plains Sedgy Wetland Mosaic
-  Brackish Drainage-line Aggregate
-  Brackish Lake Aggregate
-  Brackish Wetland
-  Creekline Grassy Woodland
-  Creekline Tussock Grassland
-  Damp Sands Herb-rich Woodland/Plains Grassy Woodland Mosaic
-  Floodplain Riparian Woodland
-  Floodplain Riparian Woodland/Plains Grassy Woodland Mosaic
-  Freshwater Lake Aggregate
-  Freshwater Lignum Shrubland
-  Grassy Woodland
-  Grey Clay Drainage-line Aggregate
-  Heathy Dry Forest
-  Lignum-Cane Grass Swamp
-  Lunette Woodland
-  Plains Grassland
-  Plains Grassland/Plains Grassy Woodland Mosaic
-  Plains Grassland/Stony Knoll Shrubland Mosaic
-  Plains Grassy Wetland
-  Plains Grassy Woodland
-  Plains Grassy Woodland/Stony Knoll Shrubland Mosaic
-  Plains Sedgy Wetland
-  Plains Sedgy Woodland
-  Plains Swampy Woodland
-  Riparian Woodland
-  Riparian Woodland/Escarpment Shrubland Mosaic
-  Saline Lake Aggregate
-  Scoria Cone Woodland
-  Stony Knoll Shrubland
-  Stony Knoll Shrubland/Plains Grassy Woodland/Plains Grassy Wetland Mosaic
-  Stony Rises Woodland
-  Water Body - Fresh
-  Water body - salt
-  Wetland Formation

Watercourse

-  CHALLICUM CREEK
-  FIERY CREEK
-  SALT CREEK
-  WONGAN CREEK